

From 1 July 2019 to 30 June 2020, 45,495 infringement notices for unregistered vehicles offences were issued to 41,522 offenders in Queensland.

These infringement notices had a face value of \$14,369,210

Infringement notices issued for unregistered vehicle offences, top ten locations in South-East Queensland, 1 July 2019 to 30 June 2020		
Location	Number of infringements	Face value
Gateway Motorway, Belmont	1,176	\$ 406,906
Pacific Highway, Tugun	1,105	\$ 384,504
Ipswich Motorway, Goodna	903	\$ 317,502
Mt Gravatt Capalaba Rd, Wishart	713	\$ 248,054
Bruce Highway, Yandina	655	\$ 226,183
Deception Bay Rd, Deception Bay	108	\$ 35,415
Bermuda St at intersection with Rudd St, Broadbeach Waters	98	\$ 34,676
Sandgate Rd, Virginia	83	\$ 27,735
Lutwyche Rd at intersection with Kedron Park Rd, Kedron	69	\$ 23,792
Anzac Ave, Kallangur	73	\$ 25,820

Please note

Data extracted on 23 November 2020 and is subject to change

Data Analysis (DA) allows a three month lag for extracting and providing offence data. This allows for completeness of data and time for the offence notice to be entering into Transport Registration And Integrated Licensing System (TRAILS). The three month lag includes the 28 day period for the alleged offender to pay or respond to the offence notice. Some offence categories will still be understated due to the prolonged time it takes for these matters to be finalised (e.g. Drink Driving offences, Camera detected offences).

The 'face value' for infringement notices issued is calculated by using the fine amount multiplied by the number of infringement notices issued. This is not the amount received by Transport and Main Roads (TMR), as TMR does not receive all payments for infringement notices issued, therefore Data Analysis (DA) is unable to provide data on revenue collected.

The location field on an infringement notice is a free-text field which is not mandatory (i.e. it can be left blank). Therefore, there are many discrepancies in this field (e.g. no data at all, different spelling of locations, etc.). The data provided has been manually cleansed.

Traffic Surveys and Data Management - Automatic Number Plate Recognition Report

• Report Date and Time: 2020.01.29 at 12:22:48


Sighting Details:

Vehicle Registration	NR
Date and Time	2019-06-25 09:29:18
Camera Name	BelmontSBT4
Camera Description	Gateway Motorway - Belmont Southbound T4
Location	Gateway Motorway - Belmont
Longitude	153.12258
Latitude	-27.489742
Digital Certificate	Valid
Generated By	NR
Number Of Images	3
Plate Image:	<p>25/06/2019 09:29:18 NR 153.12258 -27.489722</p> <p>NR</p>


Released Under RTI - DTMR

Traffic Surveys and Data Management - Automatic Number Plate Recognition Report

Wide Area Image:



Negative Image:



Traffic Surveys and Data Management - Automatic Number Plate Recognition Report

• Report Date and Time: 2020.02.20 at 14:43:05

Sighting Details:

Vehicle Registration	NR
Date and Time	2019-09-12 09:35:12
Camera Name	BelmontSBT8
Camera Description	Gateway Motorway - Belmont Southbound T8
Location	Gateway Motorway - Belmont
Longitude	153.12258
Latitude	-27.489742
Digital Certificate	Valid
Generated By	NR
Number Of Images	3
Plate Image:	<p>12/09/2019 09:35:12 NR</p> <p>153.1225809 -27.489722</p> <p>NR</p>

Released Under RTI - DTMR

Traffic Surveys and Data Management - Automatic Number Plate Recognition Report

Wide Area Image:



Negative Image:



Traffic Surveys and Data Management - Automatic Number Plate Recognition Report

• Report Date and Time: 2020.02.20 at 08:17:23

Sighting Details:

Vehicle Registration	NR
Date and Time	2019-12-17 08:22:51
Camera Name	BelmontNBT7
Camera Description	Gateway Motorway - Belmont Northbound T7
Location	Gateway Motorway - Belmont
Longitude	153.12258
Latitude	-27.489742
Digital Certificate	Valid
Generated By	NR
Number Of Images	3
Plate Image:	<p>17/12/2019 08:22:51 NR 153.12258 -27.489722 NR</p>

Released Under RTI - DTMR

Traffic Surveys and Data Management - Automatic Number Plate Recognition Report

Wide Area Image:



Negative Image:



Traffic Surveys and Data Management - Automatic Number Plate Recognition Report

• Report Date and Time: 2020.05.19 at 14:12:29


Sighting Details:

Vehicle Registration	NR
Date and Time	2019-09-08 17:29:57
Camera Name	GoodnaEBT2
Camera Description	Goodna Eastbound T2
Location	Ipswich Motorway - Goodna
Longitude	152.900097
Latitude	-27.609116
Digital Certificate	Valid
Generated By	NR
Number Of Images	3
Plate Image:	


Released Under RTI - DTMR

Traffic Surveys and Data Management - Automatic Number Plate Recognition Report

Wide Area Image:



Negative Image:



Traffic Surveys and Data Management - Automatic Number Plate Recognition Report

• Report Date and Time: 2020.05.06 at 13:12:09


Sighting Details:

Vehicle Registration	NR
Date and Time	2020-01-05 15:35:01
Camera Name	MitchellEBT2
Camera Description	Warrego Highway - Mitchell Eastbound
Location	Warrego Highway - Mitchell
Longitude	147.97953283
Latitude	-26.48561816
Digital Certificate	Valid
Generated By	NR
Number Of Images	3
Plate Image:	<p>05/01/2020 15:35 NR 147.97953283 -26.48561816</p> <p>NR</p>

Released Under RTI - DTMR


Traffic Surveys and Data Management - Automatic Number Plate Recognition Report

Wide Area Image:



Traffic Surveys and Data Management - Automatic Number Plate Recognition Report

Negative Image:



Released under RTI - DTNR

Traffic Surveys and Data Management - Automatic Number Plate Recognition Report

• Report Date and Time: 2020.05.15 at 12:22:35


Sighting Details:

Vehicle Registration	NR
Date and Time	2020-03-30 12:08:10
Camera Name	BelmontSBT2
Camera Description	Gateway Motorway - Belmont Southbound T2
Location	Gateway Motorway - Belmont
Longitude	153.12258
Latitude	-27.489742
Digital Certificate	Valid
Generated By	NR
Number Of Images	3
Plate Image:	<p>The image shows a license plate with the text 'NR'. Overlaid on the image is the following information: '30/03/2020 12:08:10', 'NR', '153.12258', and '-27.489722'. A large watermark 'Released Under RTI - DTMR' is visible across the image.</p>


Released Under RTI - DTMR

Traffic Surveys and Data Management - Automatic Number Plate Recognition Report

Wide Area Image:



Negative Image:



Traffic Surveys and Data Management - Automatic Number Plate Recognition Report

• Report Date and Time: 2020.05.27 at 13:56:45

Sighting Details:

Vehicle Registration	NR
Date and Time	2020-04-16 08:20:41
Camera Name	YandinaNBT1
Camera Description	Yandina Northbound Lane 1
Location	Bruce Highway - Yandina
Longitude	152.963559
Latitude	-26.572115
Digital Certificate	Valid
Generated By	NR
Number Of Images	3
Plate Image:	

Released Under RTI - DTMR

Traffic Surveys and Data Management - Automatic Number Plate Recognition Report

Wide Area Image:



Traffic Surveys and Data Management - Automatic Number Plate Recognition Report

Negative Image:



Released under RTI - DTMR

Traffic Surveys and Data Management - Automatic Number Plate Recognition Report

• Report Date and Time: 2020.06.24 at 13:50:06

Sighting Details:

Vehicle Registration	NR
Date and Time	2020-05-02 13:09:40
Camera Name	WishartEBT5
Camera Description	Wishart Eastbound Lane 5
Location	Mt Gravatt Capalaba Rd Wishart
Longitude	153.113928
Latitude	-27.54565
Digital Certificate	Valid
Generated By	NR
Number Of Images	3
Plate Image:	<p>02/05/2020 13:09 NR 153.113928 -27.54565 NR</p>

Released Under RTI - DTMR


Traffic Surveys and Data Management - Automatic Number Plate Recognition Report

Wide Area Image:



Traffic Surveys and Data Management - Automatic Number Plate Recognition Report

Negative Image:



Traffic Surveys and Data Management - Automatic Number Plate Recognition Report

• Report Date and Time: 2020.07.07 at 07:43:51

Sighting Details:

Vehicle Registration	NR
Date and Time	2020-05-30 12:17:52
Camera Name	BelmontNBT3
Camera Description	Gateway Motorway - Belmont Northbound T3
Location	Gateway Motorway - Belmont
Longitude	153.12258
Latitude	-27.489742
Digital Certificate	Valid
Generated By	NR
Number Of Images	3
Plate Image:	<p>The image shows a license plate with the text 'NR'. Overlaid on the image is the following information: '30/05/2020 12:17:52', 'NR', '153.12258', and '-27.489722'. The license plate itself is partially obscured by a white box with 'NR' written on it.</p>

Released Under RTI - DTMR

Traffic Surveys and Data Management - Automatic Number Plate Recognition Report

Wide Area Image:



Negative Image:



Traffic Surveys and Data Management - Automatic Number Plate Recognition Report

• Report Date and Time: 2020.07.30 at 08:28:22

Sighting Details:

Vehicle Registration	NR
Date and Time	2020-06-24 16:55:22
Camera Name	WishartEBT5
Camera Description	Wishart Eastbound Lane 5
Location	Mt Gravatt Capalaba Rd Wishart
Longitude	153.113928
Latitude	-27.54565
Digital Certificate	Valid
Generated By	NR
Number Of Images	3
Plate Image:	<p>The plate image shows a license plate with the characters 'NR'. Overlaid on the image is the text '24/06/2020 16:55 NR' and '153.113928 -27.54565'. A large watermark 'Released Under RTI - DTMR' is visible across the image.</p>

Released Under RTI - DTMR

Traffic Surveys and Data Management - Automatic Number Plate Recognition Report

Wide Area Image:



Traffic Surveys and Data Management - Automatic Number Plate Recognition Report

Negative Image:



Released under RTI - DTMR